

USDOT Equitable Transportation Community (ETC) Explorer State Comparison

The Social Vulnerability Percentile Rank data is particularly telling about our neighborhoods and their struggles.

For Instructions:

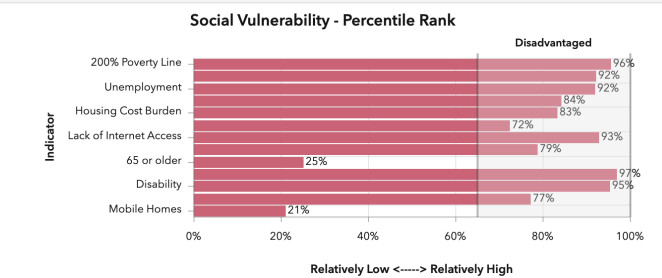
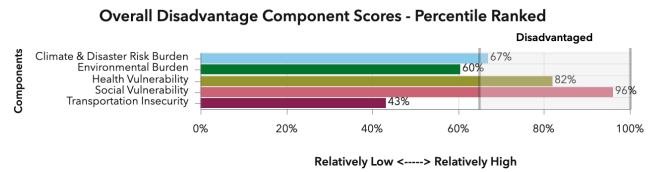
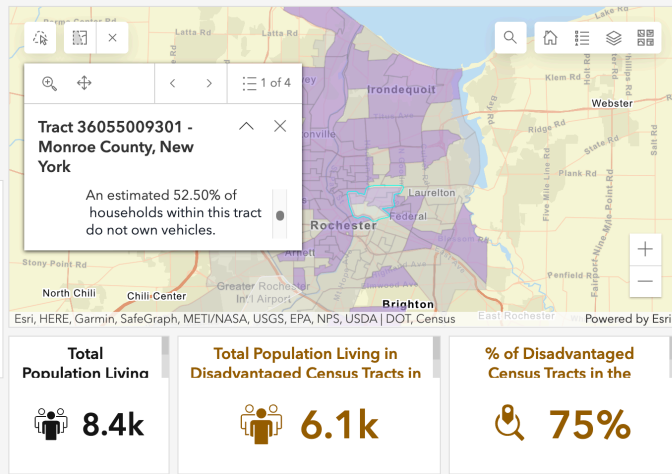
Click on the arrow on the left side of the page for instructions on using the features in the to...

State Sele...
New York

County Selector
Monroe County, New Y...

Community Selector
Rochester, City of (...)

MPO Sele...
All MPOs



For Instructions:

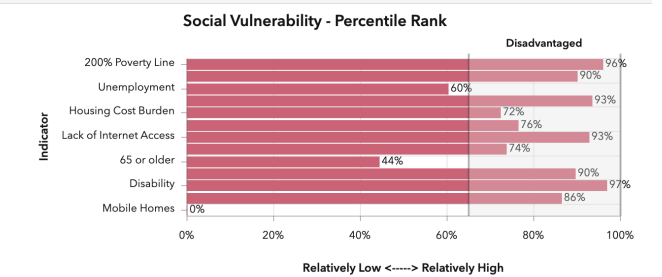
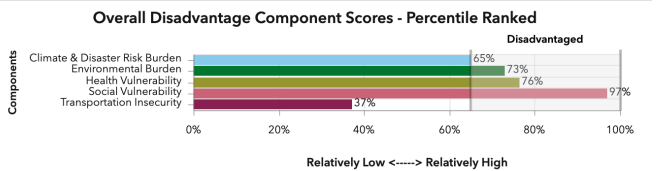
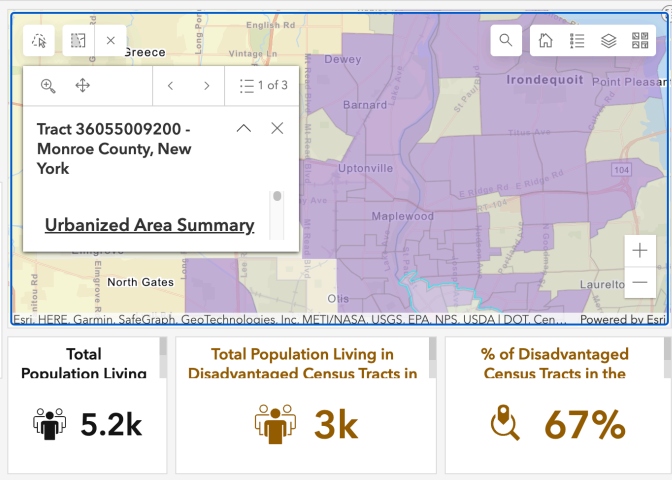
Click on the arrow on the left side of the page for instructions on using the features in the to...

State Sele...
New York

County Selector
Monroe County, New Y...

Community Selector
Rochester, City of (...)

MPO Sele...
All MPOs



For Instructions:

Click on the arrow on the left side of the page for instructions on using the features in the to...

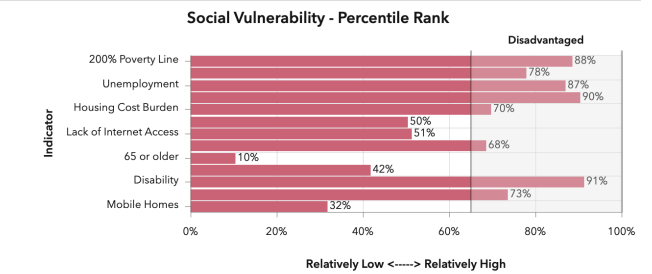
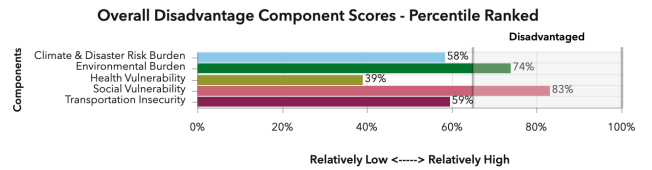
State Sele... New York
County Selector Monroe County, New Y...
Community Selector Rochester, City of (...)
MPO Sele... All MPOs

Tract 36055000200 - Monroe County, New York

[Urbanized Area Summary](#)

Esri, HERE, Garmin, SafeGraph, METI/NASA, USGS, EPA, NPS, USDA | DOT, Census | Powered by Esri

Total Population Living	Total Population Living in Disadvantaged Census Tracts in	% of Disadvantaged Census Tracts in the
5k	5k	100%



For Instructions:

Click on the arrow on the left side of the page for instructions on using the features in the to...

State Sele... New York
County Selector Monroe County, New Y...
Community Selector Rochester, City of (...)
MPO Sele... All MPOs

Tract 36055009402 - Monroe County, New York

tract spends an estimated \$8,481.00 on transportation.

Esri, HERE, Garmin, SafeGraph, METI/NASA, USGS, EPA, NPS, USDA | DOT, Census | Powered by Esri

Total Population Living	Total Population Living in Disadvantaged Census Tracts in	% of Disadvantaged Census Tracts in the
3.8k	2.1k	50%

